

**Byers Gill Solar  
EN010139**

# 2.3 Street Works, Rights of Way and Access Plans

Planning Act 2008

APFP Regulation 5(2)(k)

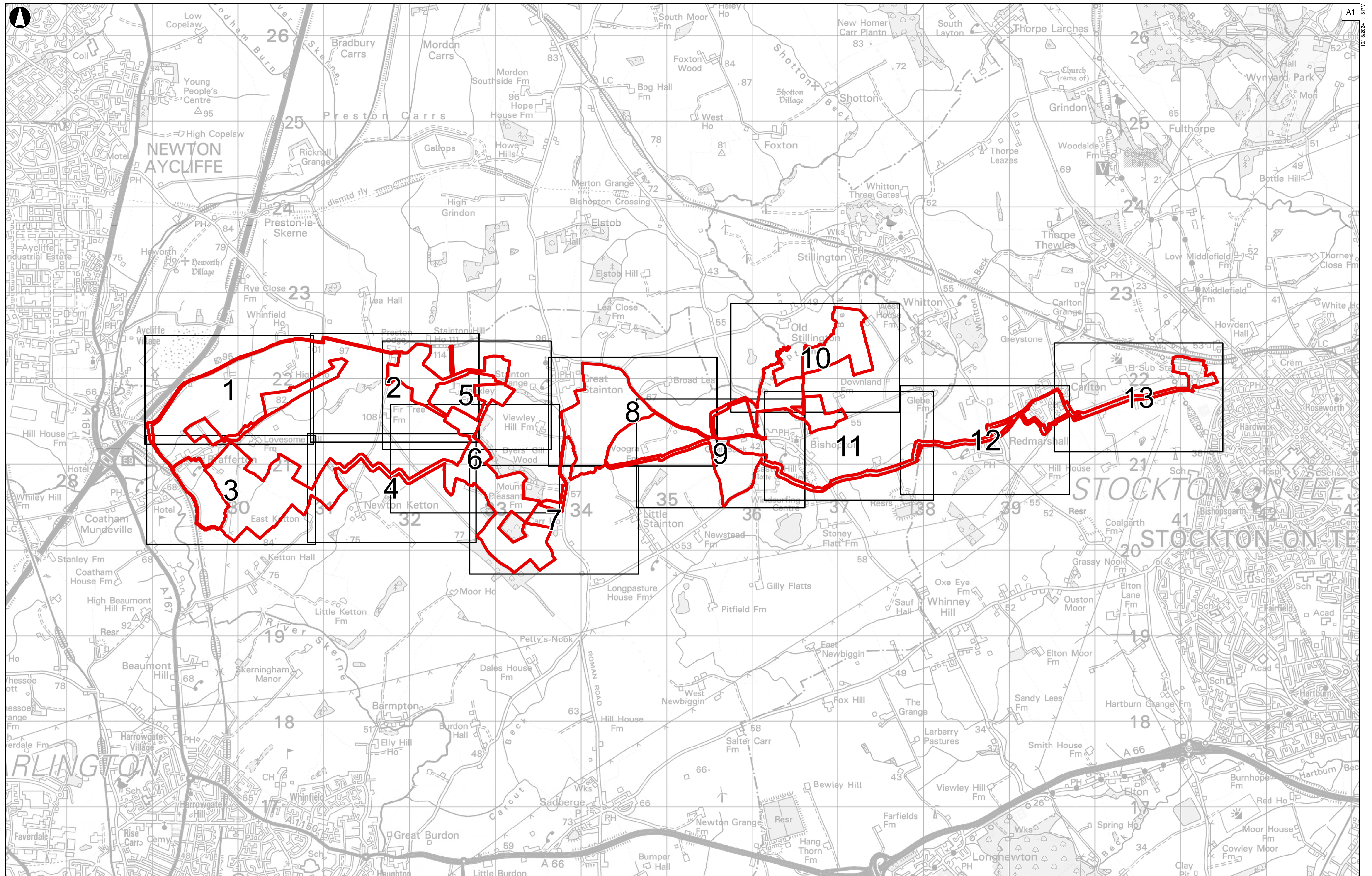
Infrastructure Planning (Applications: Prescribed Forms  
and Procedure) Regulations 2009



Volume 2

October 2024

Revision 5





 Order Limits  
 Key Plan

Coordinate System: British National Grid  
 This map is reproduced from Ordnance Survey material with the permission of Ordnance Survey on behalf of the controller of Her Majesty's Stationery Office. © Crown Copyright. Unauthorised reproduction infringes Crown copyright and may lead to prosecution or civil proceedings. LICENCE NUMBER: 0100031673 (2022)

Metres

0 500 1,000

P06	18/10/2024	JEP	LM	TS	DB
Rev	Date	By	Chkd	Appd	Authd

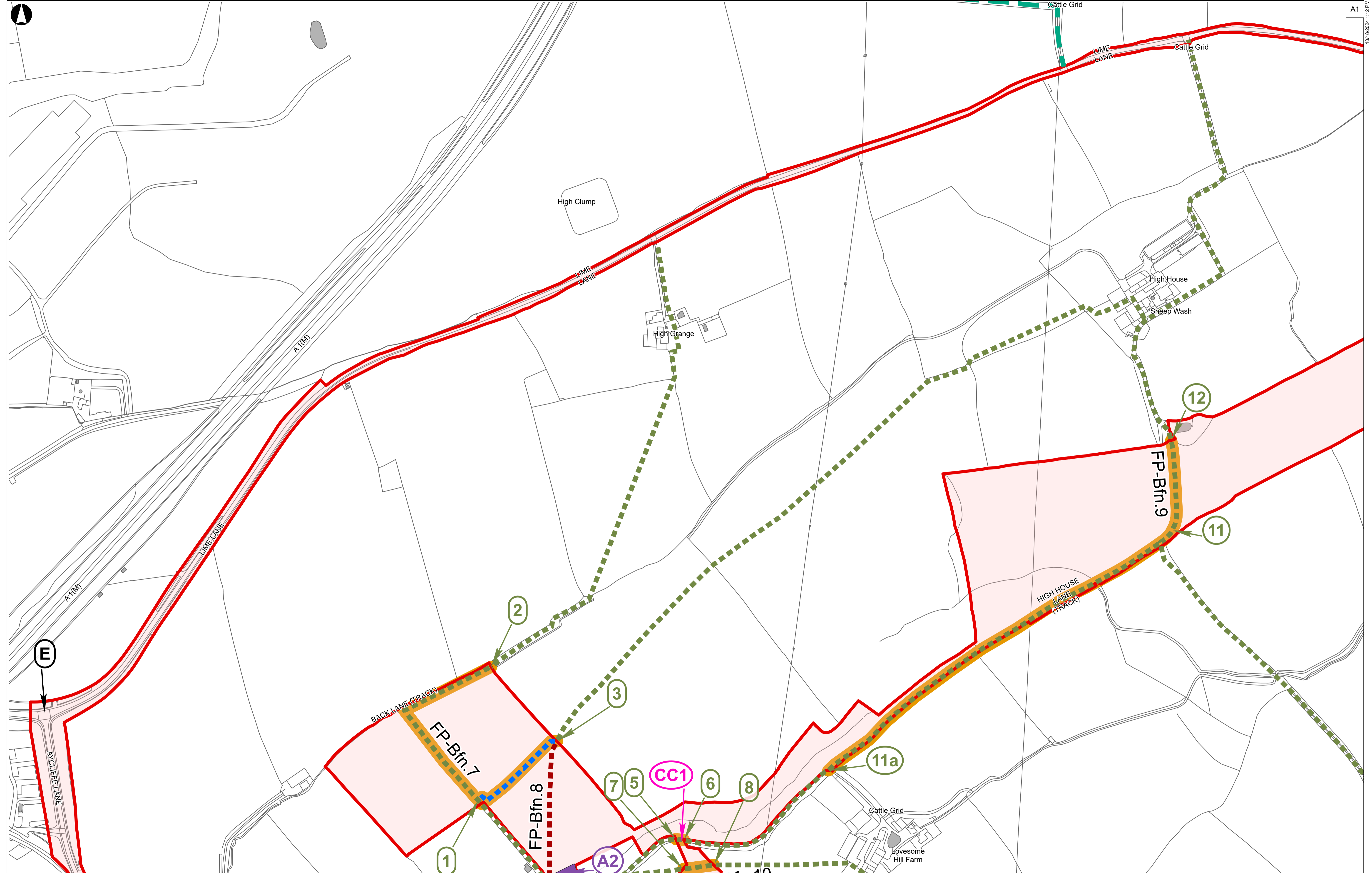
Client



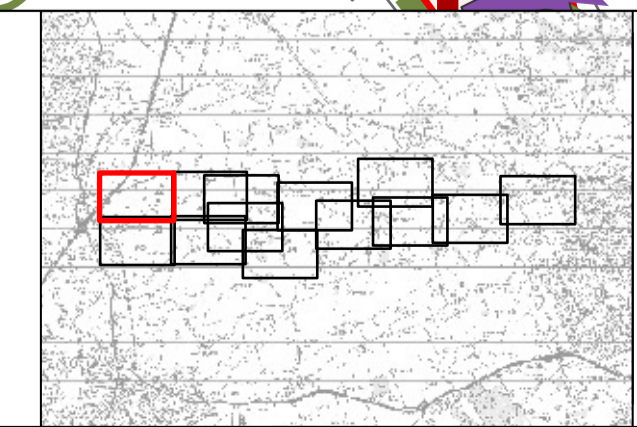
Project Name  
**Byers Gill Solar**

Drawing Title  
**Street Works, Public Rights of Way & Access Plans Key Plan APFP Regulation 5(2)(k)**

Scale at A1  
**1:20,000**  
 Role  
**Issue**  
 Suitability  
**APFP Regulation 5(2)(k)**  
 Project Number  
**286386-00** Rev  
**P06**  
 Drawing Name  
**BGS-APFP-00002**



Order Limits	Proposed extent of permanent stopping up of PRoW	Public Rights of Way to be stopped up (Schedule 5)
Existing Footpath	Proposed Extent of Temporary Management Measures (including Temporary Stopping Up)	Streets subject to street works (Schedule 3)
Existing Bridleway	Access Point	Alterations of streets and access to works (Schedules 4 and 6)
<b>PRoW Management</b>		Proposed Cable Route Point (Schedule 3)
Proposed new public right of way		



Coordinate System: British National Grid  
 This map is reproduced from Ordnance Survey material with the permission of Ordnance Survey on behalf of the controller of Her Majesty's Stationary Office. © Crown Copyright. Unauthorised reproduction infringes Crown copyright and may lead to prosecution or civil proceedings. LICENCE NUMBER: 0100031673 (2022)

Metres  
 0 50 100 200

PO6	18/10/2024	JEP	LM	TS	DB
Rev	Date	By	Chkd	Appd	Authd

Client

Project Name  
**Byers Gill Solar**

Drawing Title  
**Street Works, Public Rights of Way & Access Plans**  
 Sheet 1 of 13  
**APFP Regulation 5(2)(k)**

Scale at A1  
**1:2,500**

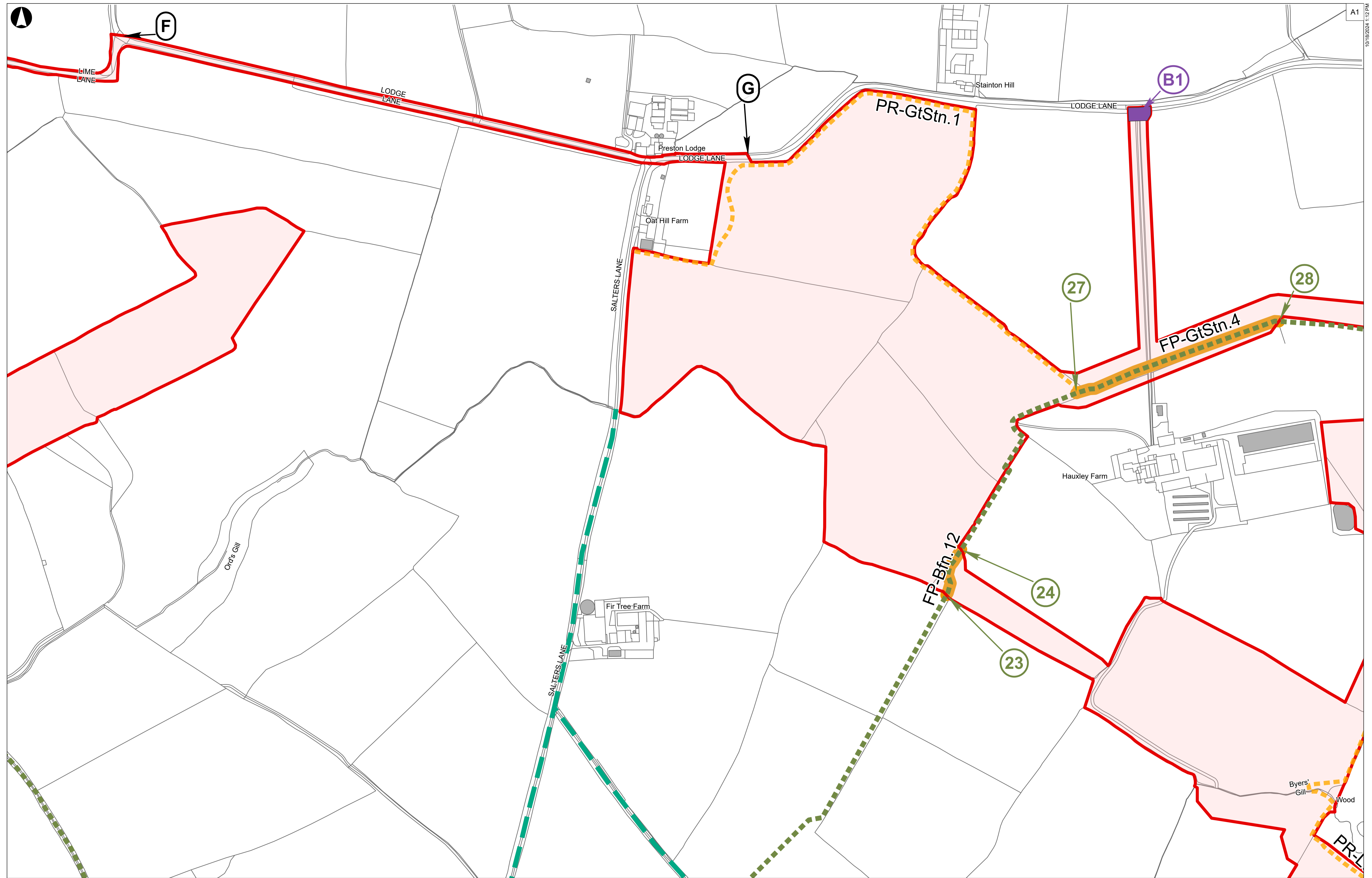
Role  
**Issue**

Suitability  
**APFP Regulation 5(2)(k)**

Project Number  
**286386-00**

Drawing Name  
**BGS-APFP-00002**

Rev  
**P06**



**Order Limits**

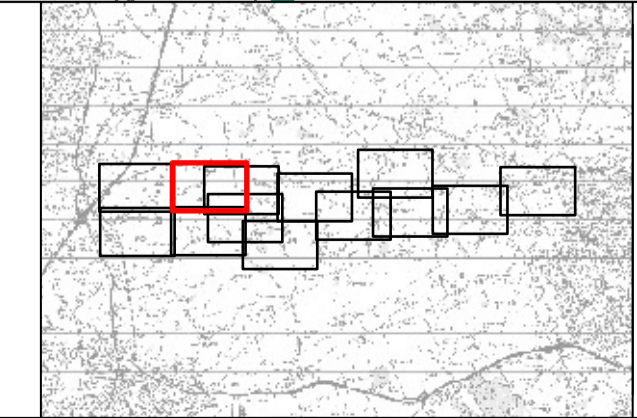
- Existing Footpath
- Existing Bridleway

**PRoW Management**

- Proposed new permissive route

- Proposed Extent of Temporary Management Measures (including Temporary Stopping Up)
- Access Point

- Public Rights of Way to be stopped up (Schedule 5)
- Streets subject to street works (Schedule 3)
- A2 Alteration of streets and access to works (Schedules 4 and 6)
- CC1 Proposed Cable Route Point (Schedule 3)



Coordinate System: British National Grid  
 This map is reproduced from Ordnance Survey material with the permission of Ordnance Survey on behalf of the controller of Her Majesty's Stationery Office. © Crown Copyright. Unauthorised reproduction infringes Crown copyright and may lead to prosecution or civil proceedings. LICENCE NUMBER: 0100031673 (2022)

Metres  
 0 50 100 200

PO6	18/10/2024	JEP	LM	TS	DB
Rev	Date	By	Chkd	Appd	Authd

Client

Project Name  
**Byers Gill Solar**

Drawing Title  
**Street Works, Public Rights of Way & Access Plans**  
 Sheet 2 of 13  
**APFP Regulation 5(2)(k)**

Scale at A1  
**1:2,500**

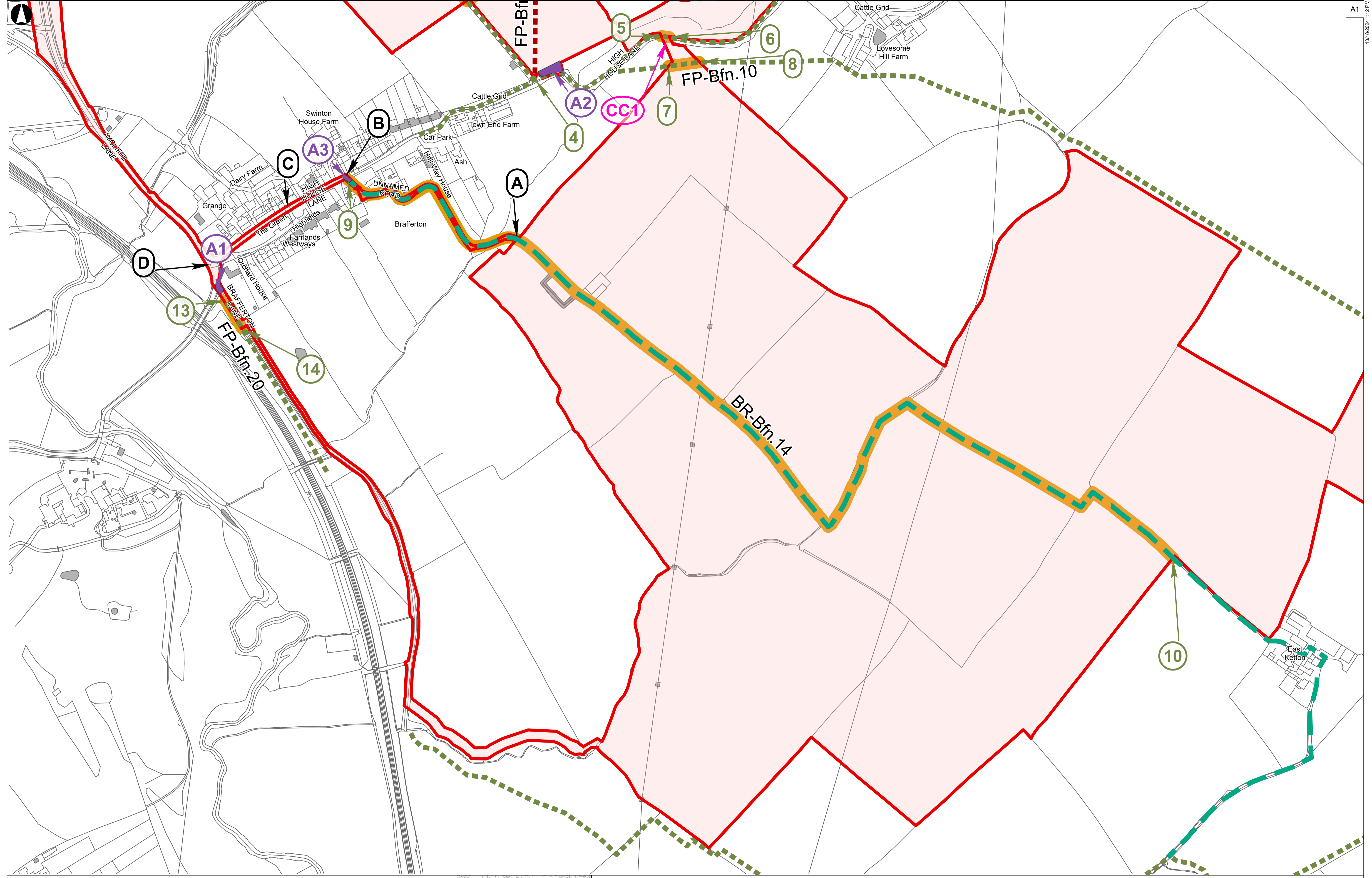
Role  
**Issue**

Suitability  
**APFP Regulation 5(2)(k)**

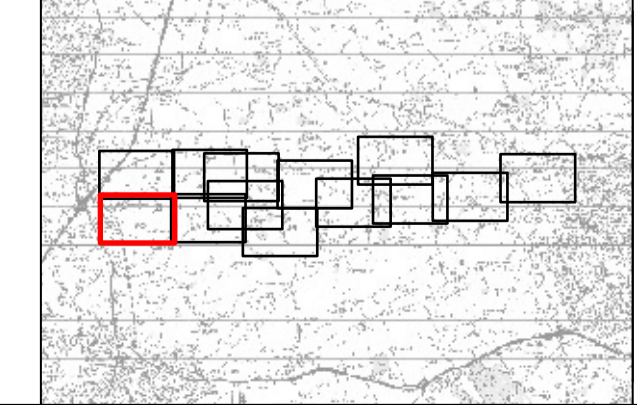
Project Number  
**286386-00**

Drawing Name  
**BGS-APFP-00002**

Rev  
**P06**



Order Limits	Proposed Extent of Temporary Management Measures (including Temporary Stopping Up)	Public Rights of Way to be stopped up (Schedule 5)
Existing Footpath	Access Point	Streets subject to street works (Schedule 3)
Existing Bridleway		Alterations of streets and access to works (Schedules 4 and 6)
<b>PRoW Management</b>		Proposed Cable Route Point (Schedule 3)
Proposed extent of permanent stopping up of PRoW		



Coordinate System: British National Grid  
 This map is reproduced from Ordnance Survey material with the permission of Ordnance Survey on behalf of the controller of Her Majesty's Stationary Office. © Crown Copyright. Unauthorised reproduction infringes Crown copyright and may lead to prosecution or civil proceedings. LICENCE NUMBER: 0100031673 (2022)

0 50 100 200 Metres

PO6	18/10/2024	JEP	LM	TS	DB
Rev	Date	By	Chkd	Appd	Authd

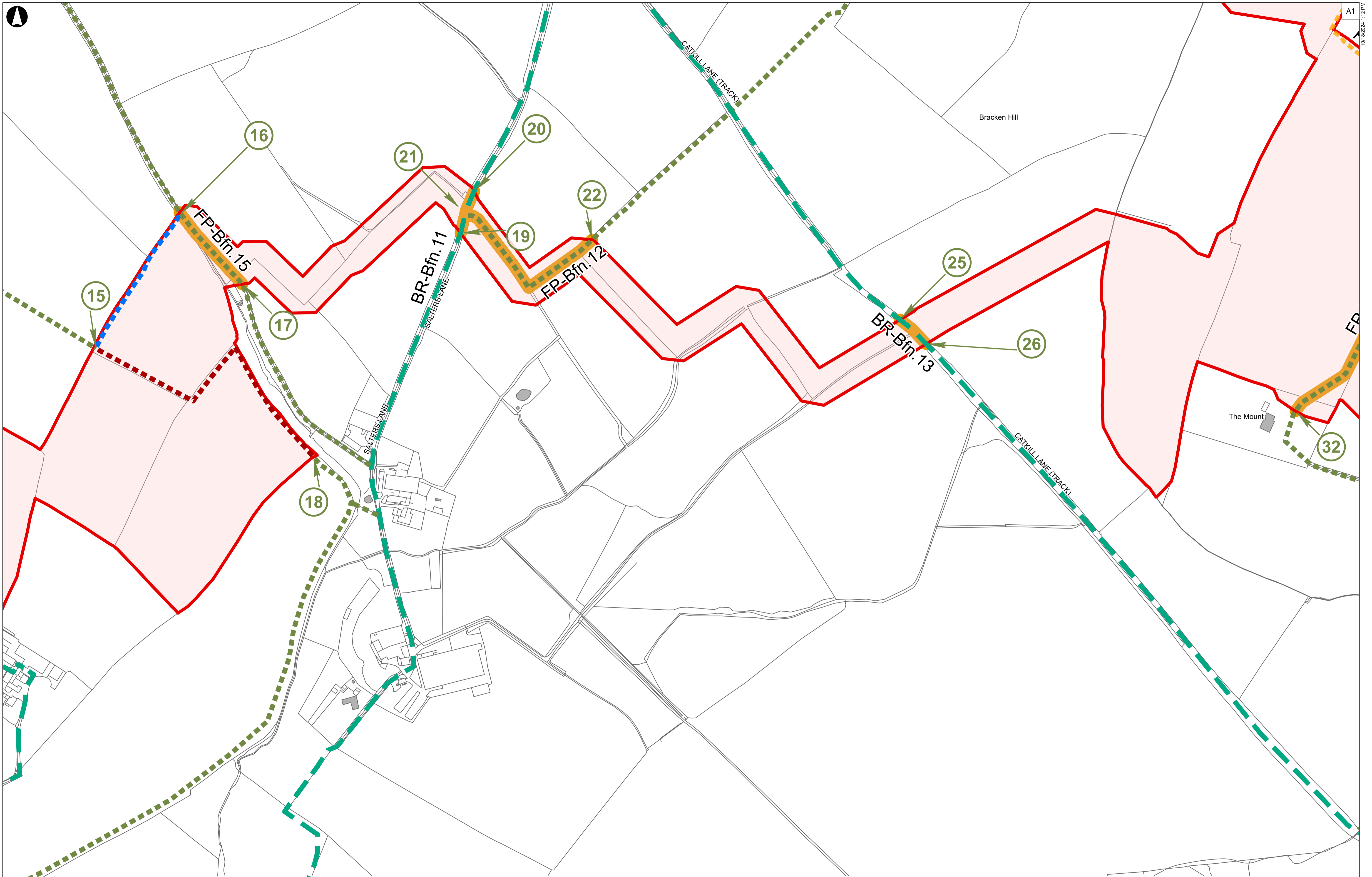
Client

Project Name  
**Byers Gill Solar**

Drawing Title  
**Street Works, Public Rights of Way & Access Plans**  
 Sheet 3 of 13  
**APFP Regulation 5(2)(k)**

Scale at A1  
**1:2,500**  
 Role  
**Issue**  
 Suitability  
**APFP Regulation 5(2)(k)**  
 Project Number  
**286386-00**  
 Drawing Name  
**BGS-APFP-00002**

Rev	P06
-----	-----

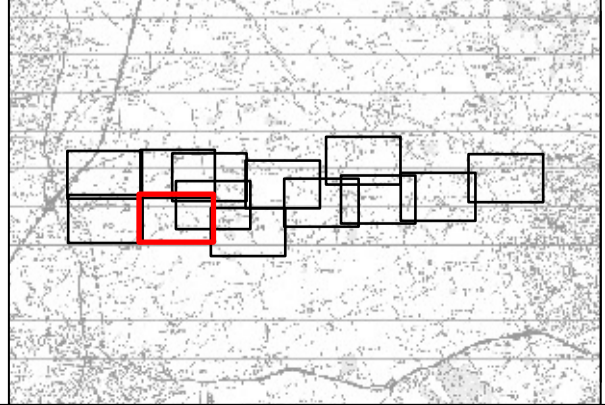


A1  
10/18/2024 1:12 PM

- Order Limits
- Existing Footpath
- Existing Bridleway
- PRoW Management**
- Proposed new public right of way

- Proposed new permissive route
- Proposed extent of permanent stopping up of PRoW
- Proposed Extent of Temporary Management Measures (including Temporary Stopping Up)

- 1 Public Rights of Way to be stopped up (Schedule 5)
- A Streets subject to street works (Schedule 3)
- A2 Alteration of streets and access to works (Schedules 4 and 6)
- CC1 Proposed Cable Route Point (Schedule 3)



Coordinate System: British National Grid  
 This map is reproduced from Ordnance Survey material with the permission of Ordnance Survey on behalf of the controller of Her Majesty's Stationery Office. © Crown Copyright. Unauthorised reproduction infringes Crown copyright and may lead to prosecution or civil proceedings. LICENCE NUMBER: 0100031673 (2022)

Metres

0 50 100 200

PO6	18/10/2024	JEP	LM	TS	DB
Rev	Date	By	Chkd	Appd	Authd

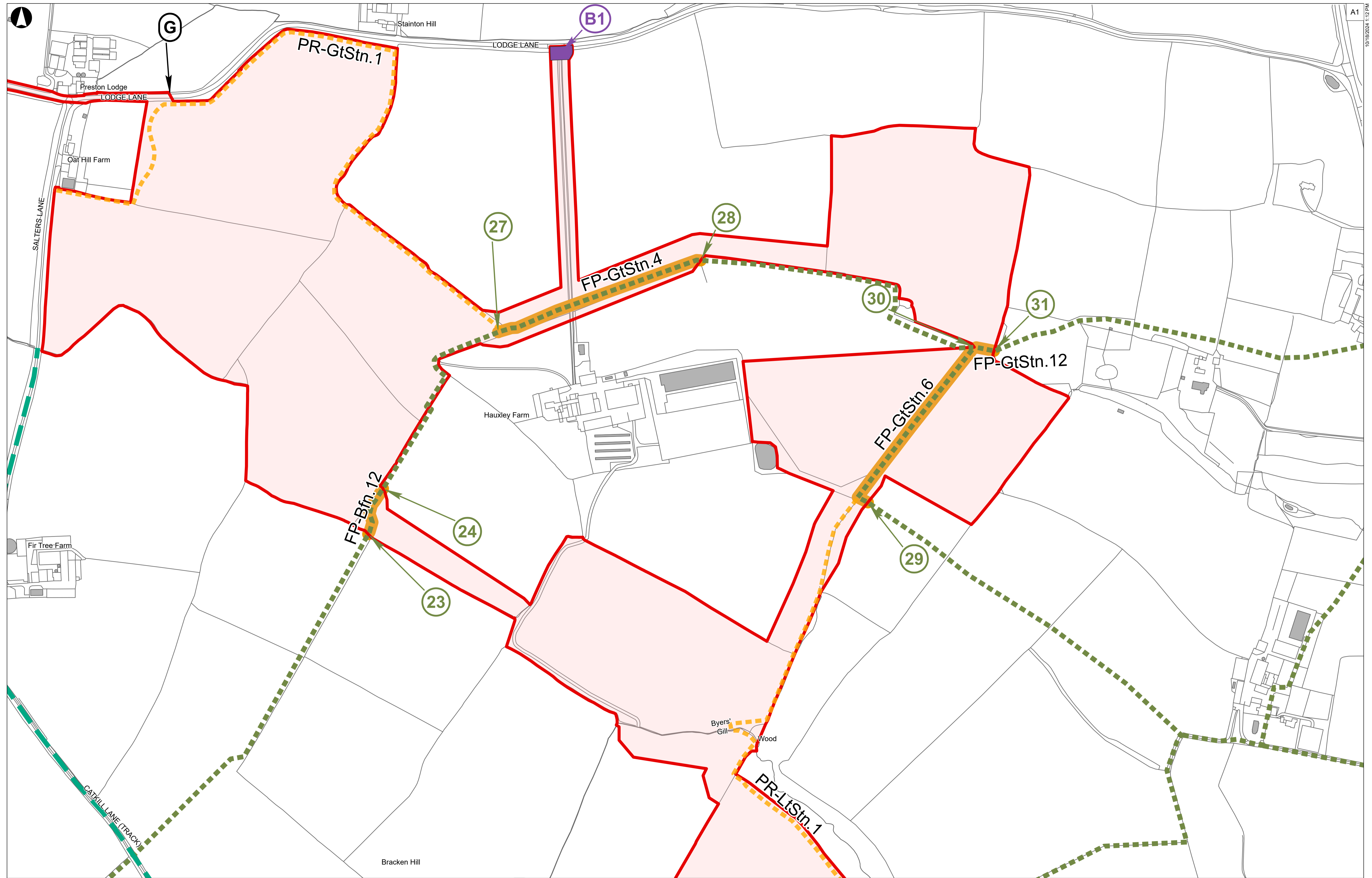


Project Name  
**Byers Gill Solar**

Drawing Title  
**Street Works, Public Rights of Way & Access Plans**  
 Sheet 4 of 13  
**APFP Regulation 5(2)(k)**

Scale at A1  
**1:2,500**  
 Role  
**Issue**  
 Suitability  
**APFP Regulation 5(2)(k)**  
 Project Number  
**286386-00**  
 Drawing Name  
**BGS-APFP-00002**

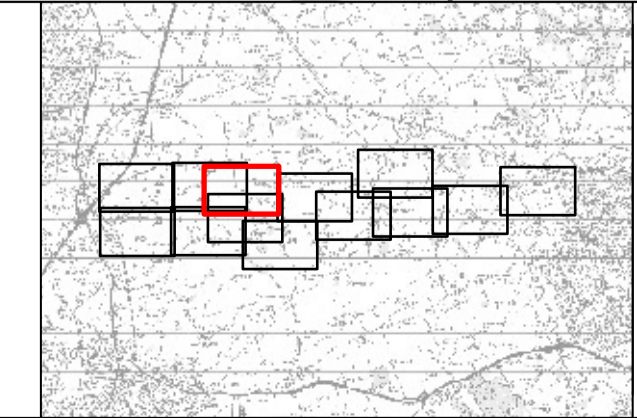
Rev	P06
-----	-----



**Order Limits**  
 Order Limits  
 Existing Footpath  
 Existing Bridleway  
**PRoW Management**  
 Proposed new permissive route

**Proposed Extent of Temporary Management Measures (including Temporary Stopping Up)**  
 Proposed Extent of Temporary Management Measures (including Temporary Stopping Up)  
 Access Point

**Public Rights of Way to be stopped up (Schedule 5)**  
 Public Rights of Way to be stopped up (Schedule 5)  
**Streets subject to street works (Schedule 3)**  
 Streets subject to street works (Schedule 3)  
**Alteration of streets and access to works (Schedules 4 and 6)**  
 Alteration of streets and access to works (Schedules 4 and 6)  
**Proposed Cable Route Point (Schedule 3)**  
 Proposed Cable Route Point (Schedule 3)



Coordinate System: British National Grid  
 This map is reproduced from Ordnance Survey material with the permission of Ordnance Survey on behalf of the controller of Her Majesty's Stationery Office. © Crown Copyright. Unauthorised reproduction infringes Crown copyright and may lead to prosecution or civil proceedings. LICENCE NUMBER: 0100031673 (2022)

0 50 100 200 Metres

PO6	18/10/2024	JEP	LM	TS	DB
Rev	Date	By	Chkd	Appd	Authd

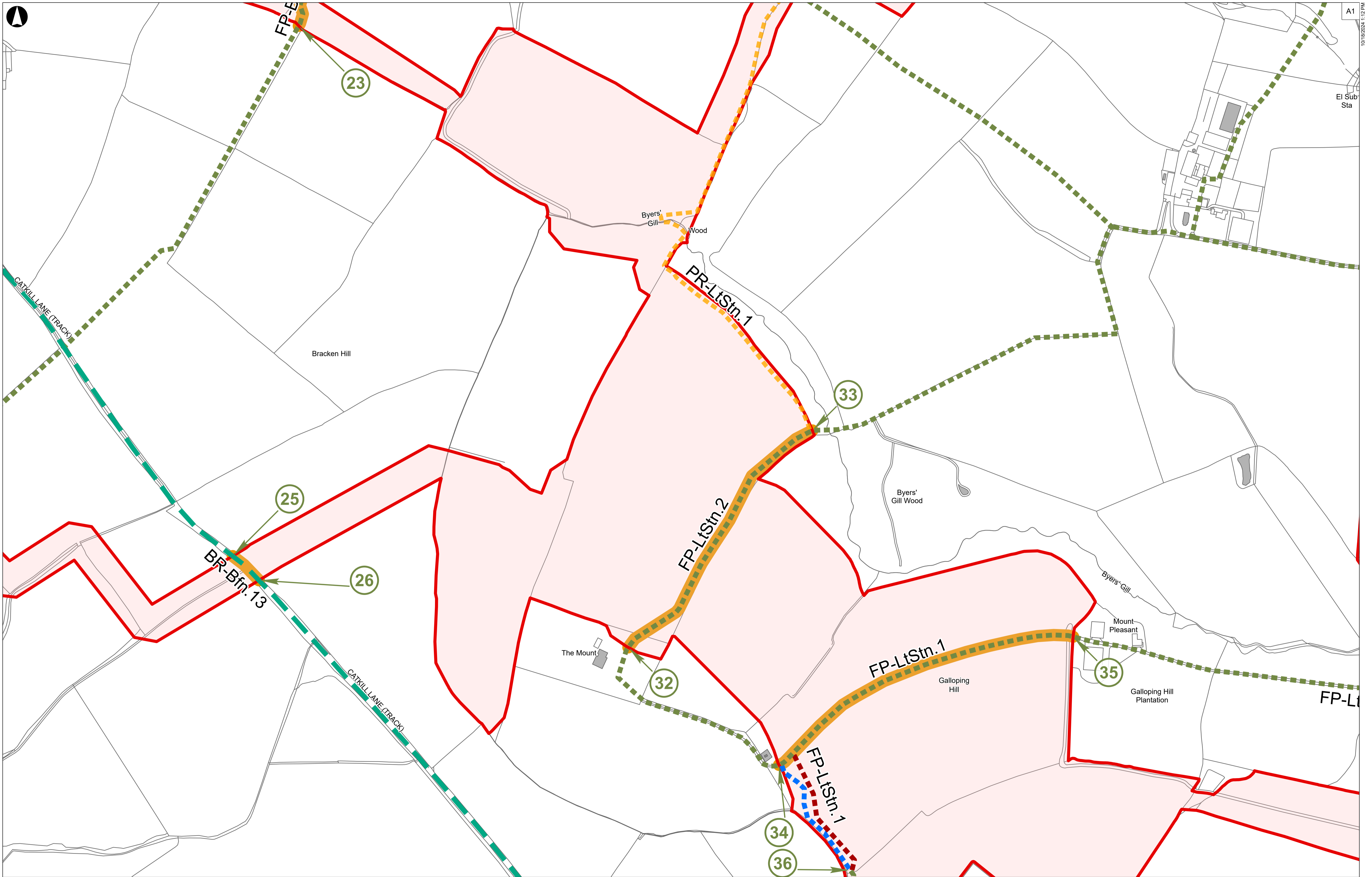
Client

Project Name  
**Byers Gill Solar**

Drawing Title  
**Street Works, Public Rights of Way & Access Plans**  
 Sheet 5 of 13  
**APFP Regulation 5(2)(k)**

Scale at A1  
**1:2,500**  
 Role  
**Issue**  
 Suitability  
**APFP Regulation 5(2)(k)**  
 Project Number  
**286386-00**  
 Drawing Name  
**BGS-APFP-00002**

Rev  
**P06**

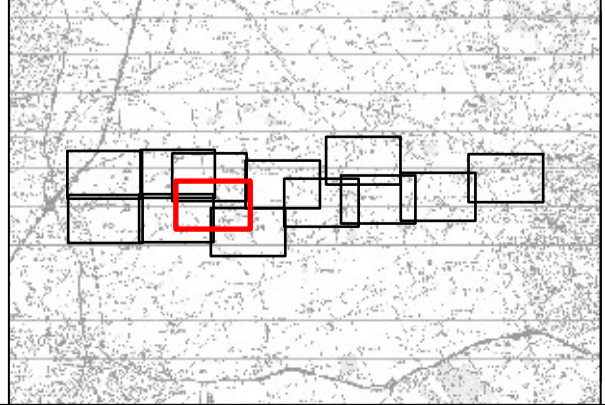


A1  
10/18/2024 1:12 PM

- Order Limits
- Existing Footpath
- Existing Bridleway
- PRoW Management**
- Proposed new public right of way

- Proposed new permissive route
- Proposed extent of permanent stopping up of PRoW
- Proposed Extent of Temporary Management Measures (including Temporary Stopping Up)

- 1 Public Rights of Way to be stopped up (Schedule 5)
- A Streets subject to street works (Schedule 3)
- A2 Alteration of streets and access to works (Schedules 4 and 6)
- CC1 Proposed Cable Route Point (Schedule 3)



Coordinate System: British National Grid  
 This map is reproduced from Ordnance Survey material with the permission of Ordnance Survey on behalf of the controller of Her Majesty's Stationery Office. © Crown Copyright. Unauthorised reproduction infringes Crown copyright and may lead to prosecution or civil proceedings. LICENCE NUMBER: 0100031673 (2022)

Metres

0 50 100 200

PO6	18/10/2024	JEP	LM	TS	DB
Rev	Date	By	Chkd	Appd	Authd



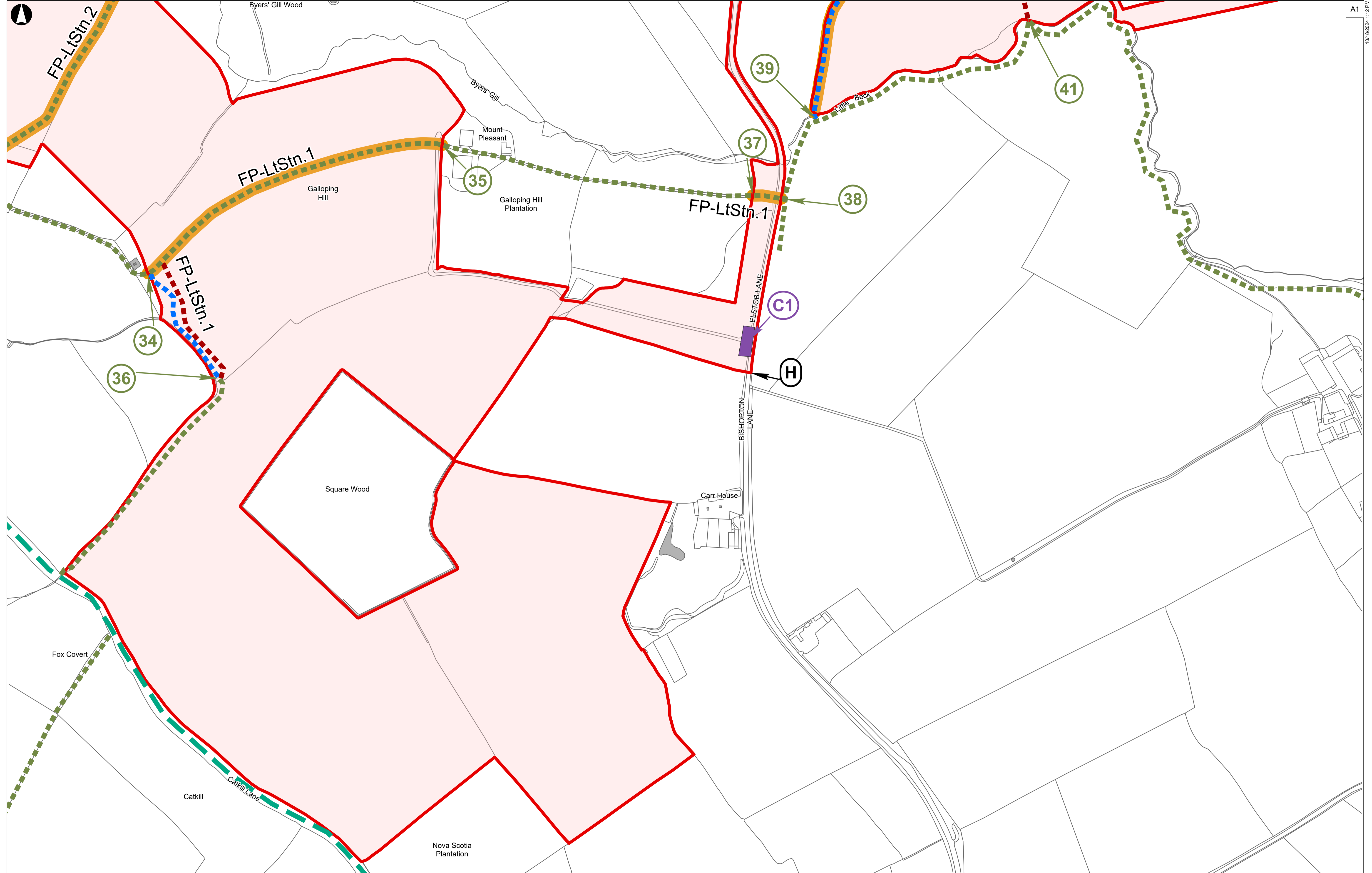
Project Name  
**Byers Gill Solar**

Drawing Title  
**Street Works, Public Rights of Way & Access Plans**  
 Sheet 6 of 13  
**APFP Regulation 5(2)(k)**

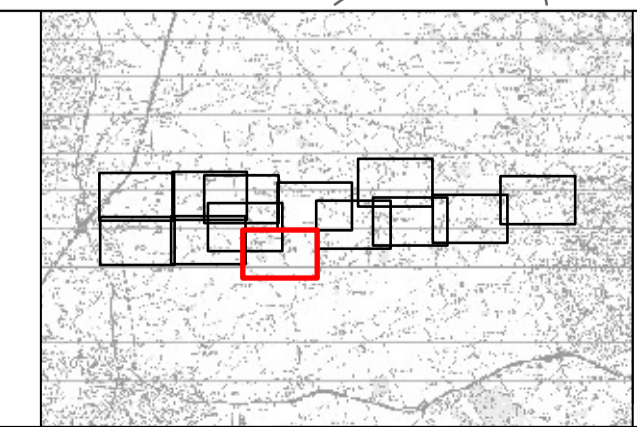
Scale at A1  
**1:2,500**  
 Role  
**Issue**  
 Suitability  
**APFP Regulation 5(2)(k)**  
 Project Number  
**286386-00**  
 Drawing Name  
**BGS-APFP-00002**

Rev	P06
-----	-----





Order Limits	Proposed extent of permanent stopping up of PRoW	Public Rights of Way to be stopped up (Schedule 5)
Existing Footpath	Proposed Extent of Temporary Management Measures (including Temporary Stopping Up)	Streets subject to street works (Schedule 3)
Existing Bridleway	Access Point	Alteration of streets and access to works (Schedules 4 and 6)
<b>PRoW Management</b>		Proposed Cable Route Point (Schedule 3)
Proposed new public right of way		



Coordinate System: British National Grid  
 This map is reproduced from Ordnance Survey material with the permission of Ordnance Survey on behalf of the controller of Her Majesty's Stationery Office. © Crown Copyright. Unauthorised reproduction infringes Crown copyright and may lead to prosecution or civil proceedings. LICENCE NUMBER: 0100031673 (2022)

0 50 100 200 Metres

PO6	18/10/2024	JEP	LM	TS	DB
Rev	Date	By	Chkd	Appd	Authd

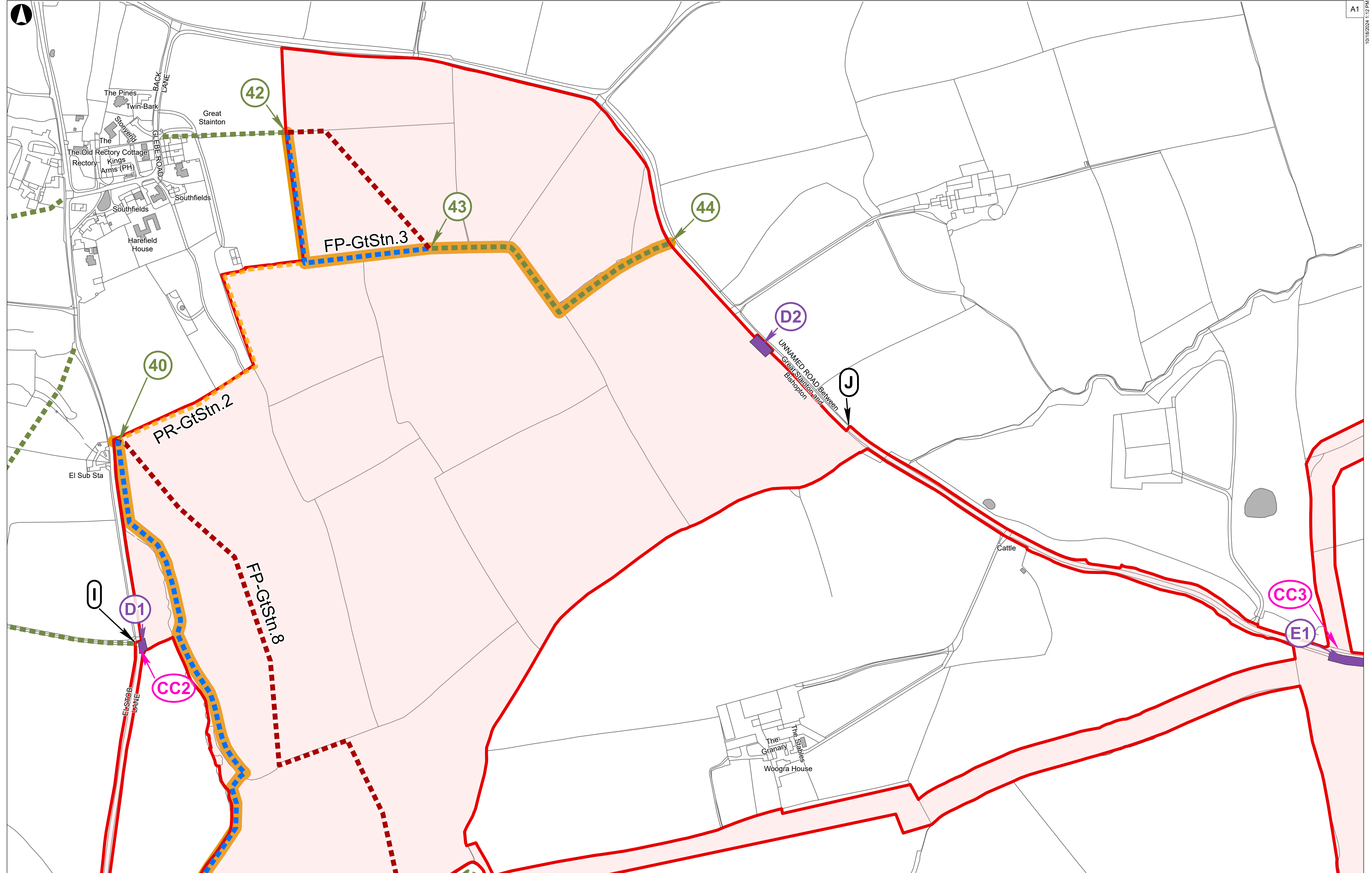
Client

Project Name  
**Byers Gill Solar**

Drawing Title  
**Street Works, Public Rights of Way & Access Plans**  
 Sheet 7 of 13  
**APFP Regulation 5(2)(k)**

Scale at A1  
**1:2,500**  
 Role  
**Issue**  
 Suitability  
**APFP Regulation 5(2)(k)**  
 Project Number  
**286386-00**  
 Drawing Name  
**BGS-APFP-00002**

Rev	P06
-----	-----



**Order Limits**  
 Order Limits

**Existing Footpath**  
 Existing Footpath

**PRoW Management**

- Proposed new public right of way
- Proposed new permissive route

**Proposed extent of permanent stopping up of PRoW**  
 Proposed extent of permanent stopping up of PRoW

**Proposed Extent of Temporary Management Measures (including Temporary Stopping Up)**  
 Proposed Extent of Temporary Management Measures (including Temporary Stopping Up)

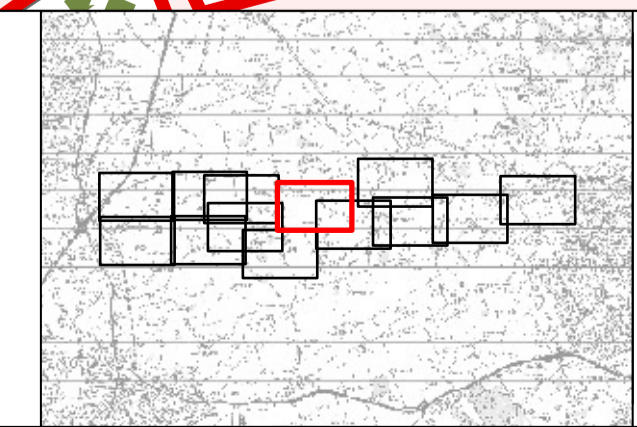
**Access Point**  
 Access Point

**Public Rights of Way to be stopped up (Schedule 5)**  
 Public Rights of Way to be stopped up (Schedule 5)

**Streets subject to street works (Schedule 3)**  
 Streets subject to street works (Schedule 3)

**Alteration of streets and access to works (Schedules 4 and 6)**  
 Alteration of streets and access to works (Schedules 4 and 6)

**Proposed Cable Route Point (Schedule 3)**  
 Proposed Cable Route Point (Schedule 3)



Coordinate System: British National Grid  
 This map is reproduced from Ordnance Survey material with the permission of Ordnance Survey on behalf of the controller of Her Majesty's Stationary Office. © Crown Copyright. Unauthorised reproduction infringes Crown copyright and may lead to prosecution or civil proceedings. LICENCE NUMBER: 0100031673 (2022)

0 50 100 200  
 Metres

PO6	18/10/2024	JEP	LM	TS	DB
Rev	Date	By	Chkd	Appd	Authd

Client  
**Byers Gill Solar**

Project Name  
**Byers Gill Solar**

Drawing Title  
**Street Works, Public Rights of Way & Access Plans**  
 Sheet 8 of 13  
**APFP Regulation 5(2)(k)**

Scale at A1  
**1:2,500**

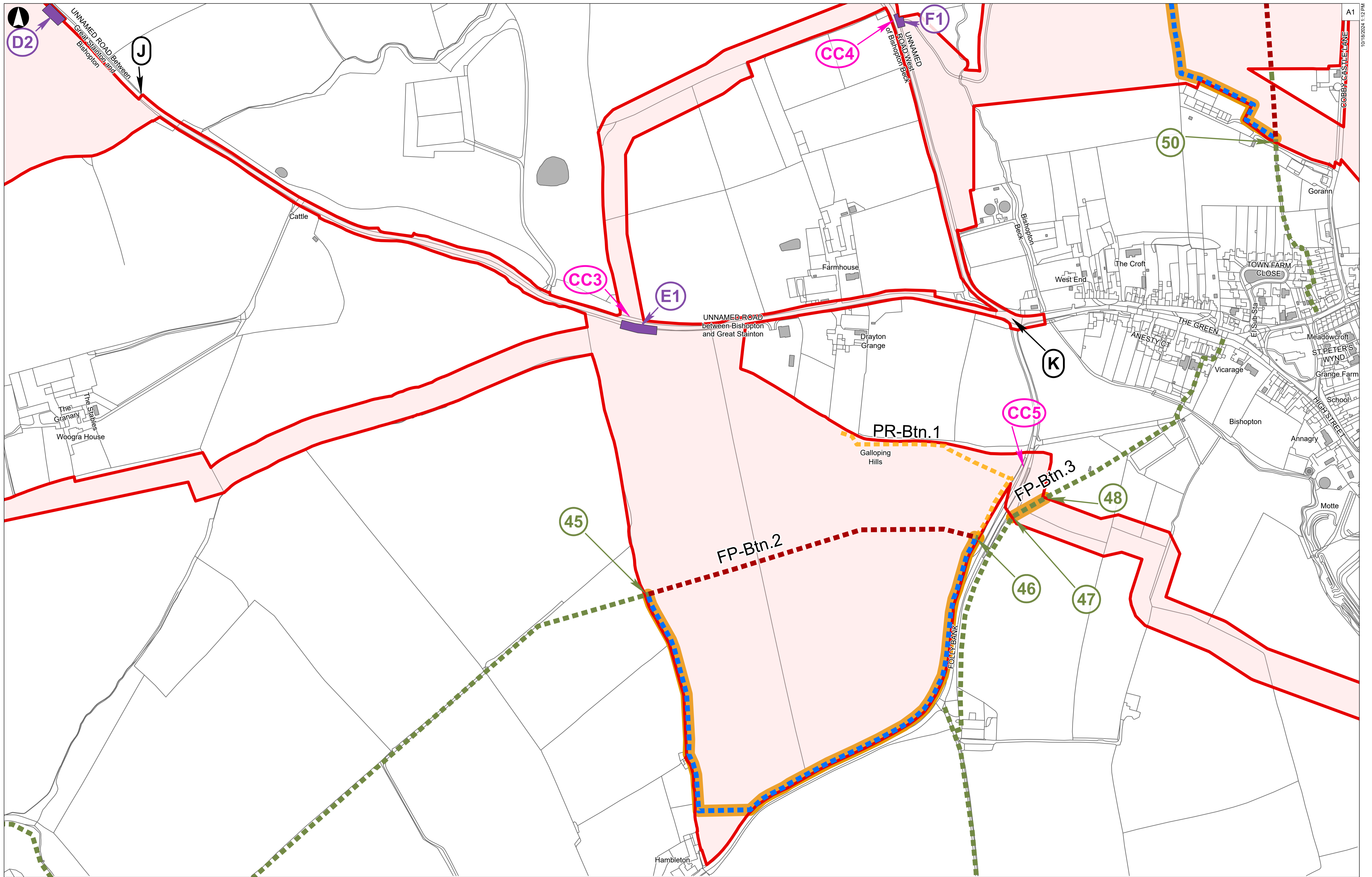
Role  
**Issue**

Suitability  
**APFP Regulation 5(2)(k)**

Project Number  
**286386-00**

Drawing Name  
**BGS-APFP-00002**

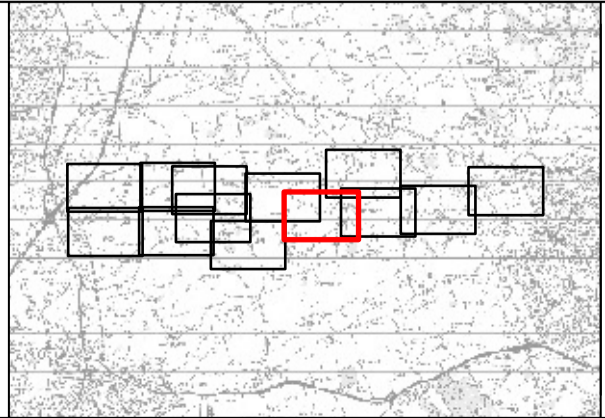
Rev  
**P06**



- Order Limits
- Existing Footpath
- PRoW Management**
- Proposed new public right of way
- Proposed new permissive route

- Proposed extent of permanent stopping up of PRoW
- Proposed Extent of Temporary Management Measures (including Temporary Stopping Up)
- Access Point

- 1 Public Rights of Way to be stopped up (Schedule 5)
- A Streets subject to street works (Schedule 3)
- A2 Alteration of streets and access to works (Schedules 4 and 6)
- CC1 Proposed Cable Route Point (Schedule 3)



Coordinate System: British National Grid  
 This map is reproduced from Ordnance Survey material with the permission of Ordnance Survey on behalf of the controller of Her Majesty's Stationery Office. © Crown Copyright. Unauthorised reproduction infringes Crown copyright and may lead to prosecution or civil proceedings. LICENCE NUMBER: 0100031673 (2022)

Metres

0 50 100 200

PO6	18/10/2024	JEP	LM	TS	DB
Rev	Date	By	Chkd	Appd	Authd

Client

RWE

Project Name  
**Byers Gill Solar**

Drawing Title  
**Street Works, Public Rights of Way & Access Plans**  
 Sheet 9 of 13  
**APFP Regulation 5(2)(k)**

Scale at A1  
**1:2,500**

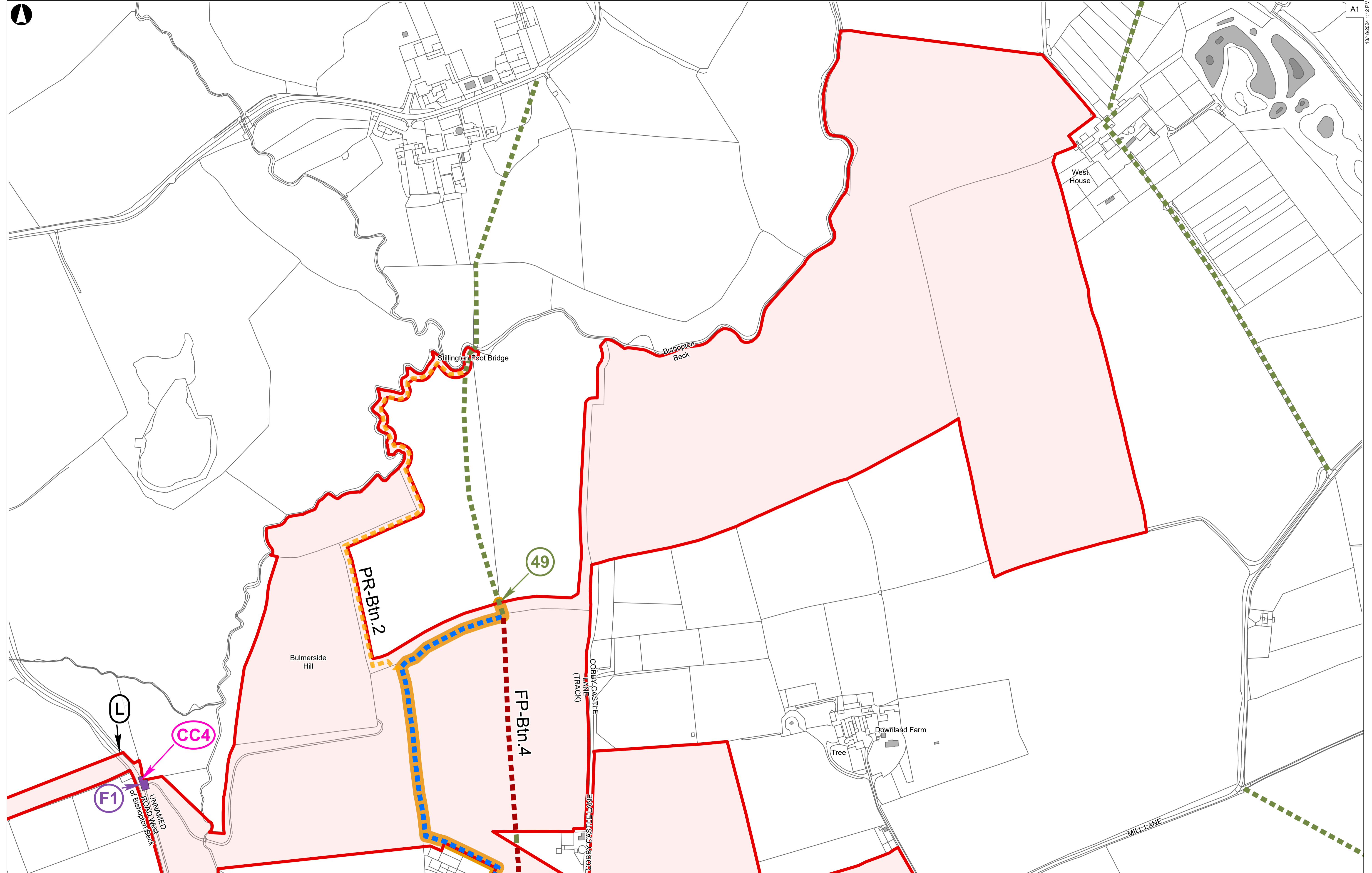
Role  
**Issue**

Suitability  
**APFP Regulation 5(2)(k)**

Project Number  
**286386-00**

Drawing Name  
**BGS-APFP-00002**

Rev  
**P06**



**Order Limits**

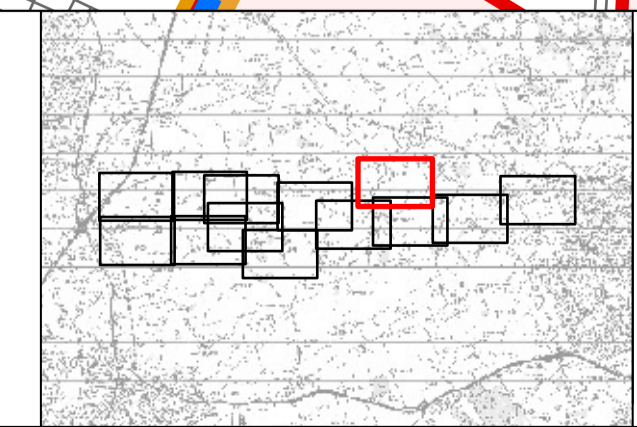
- Red outline: Order Limits

**PRoW Management**

- Green dashed line: Existing Footpath
- Blue dashed line: Proposed new public right of way
- Yellow dashed line: Proposed new permissive route
- Red dashed line: Proposed extent of permanent stopping up of PRoW
- Yellow dashed line: Proposed Extent of Temporary Management Measures (including Temporary Stopping Up)
- Purple square: Access Point

**Public Rights of Way (Schedule 5)**

- Green circle with '1': Public Rights of Way to be stopped up (Schedule 5)
- Black circle with 'A': Streets subject to street works (Schedule 3)
- Blue circle with 'A2': Alteration of streets and access to works (Schedules 4 and 6)
- Pink circle with 'CC1': Proposed Cable Route Point (Schedule 3)



Coordinate System: British National Grid

This map is reproduced from Ordnance Survey material with the permission of Ordnance Survey on behalf of the controller of Her Majesty's Stationery Office. © Crown Copyright. Unauthorised reproduction infringes Crown copyright and may lead to prosecution or civil proceedings. LICENCE NUMBER: 0100031673 (2022)

0 50 100 200 Metres

PO6	18/10/2024	JEP	LM	TS	DB
Rev	Date	By	Chkd	Appd	Authd

Client

**RWE**

Project Name

**Byers Gill Solar**

Drawing Title

**Street Works, Public Rights of Way & Access Plans**

Sheet 10 of 13

APFP Regulation 5(2)(k)

Scale at A1

**1:2,500**

Role

**Issue**

Suitability

**APFP Regulation 5(2)(k)**

Project Number

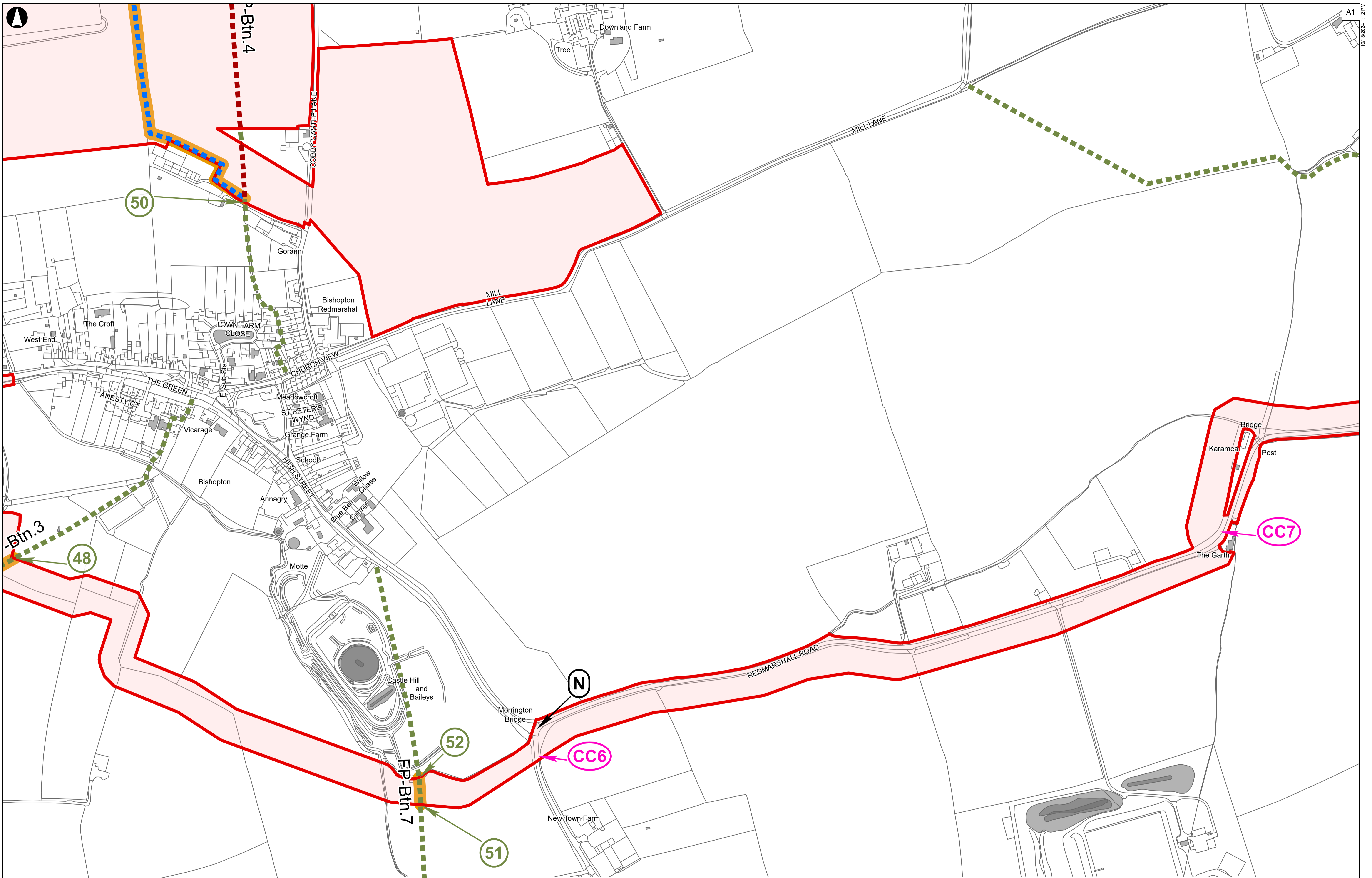
**286386-00**

Rev

**P06**

Drawing Name

**BGS-APFP-00002**



**Order Limits**

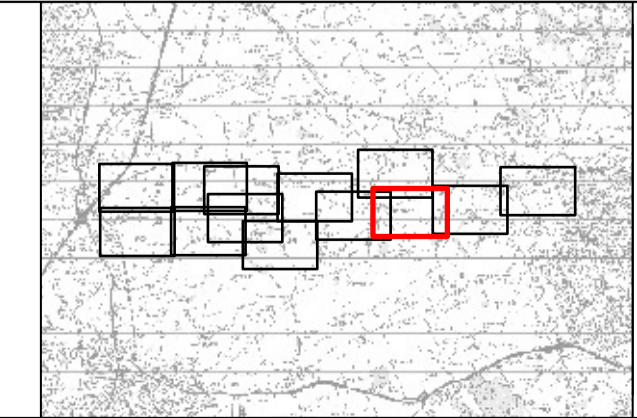
- Existing Footpath

**PRoW Management**

- Proposed new public right of way
- Proposed extent of permanent stopping up of PRoW

**Proposed Extent of Temporary Management Measures (including Temporary Stopping Up)**

- Public Rights of Way to be stopped up (Schedule 5)
- Streets subject to street works (Schedule 3)
- Alteration of streets and access to works (Schedules 4 and 6)
- Proposed Cable Route Point (Schedule 3)



Coordinate System: British National Grid

This map is reproduced from Ordnance Survey material with the permission of Ordnance Survey on behalf of the controller of Her Majesty's Stationery Office. © Crown Copyright. Unauthorised reproduction infringes Crown copyright and may lead to prosecution or civil proceedings. LICENCE NUMBER: 0100031673 (2022)

0 50 100 200 Metres

PO6	18/10/2024	JEP	LM	TS	DB
Rev	Date	By	Chkd	Appd	Authd

Client

**RWE**

Project Name

**Byers Gill Solar**

Drawing Title

**Street Works, Public Rights of Way & Access Plans**

Sheet 11 of 13

**APFP Regulation 5(2)(k)**

Scale at A1

**1:2,500**

Role

**Issue**

Suitability

**APFP Regulation 5(2)(k)**

Project Number

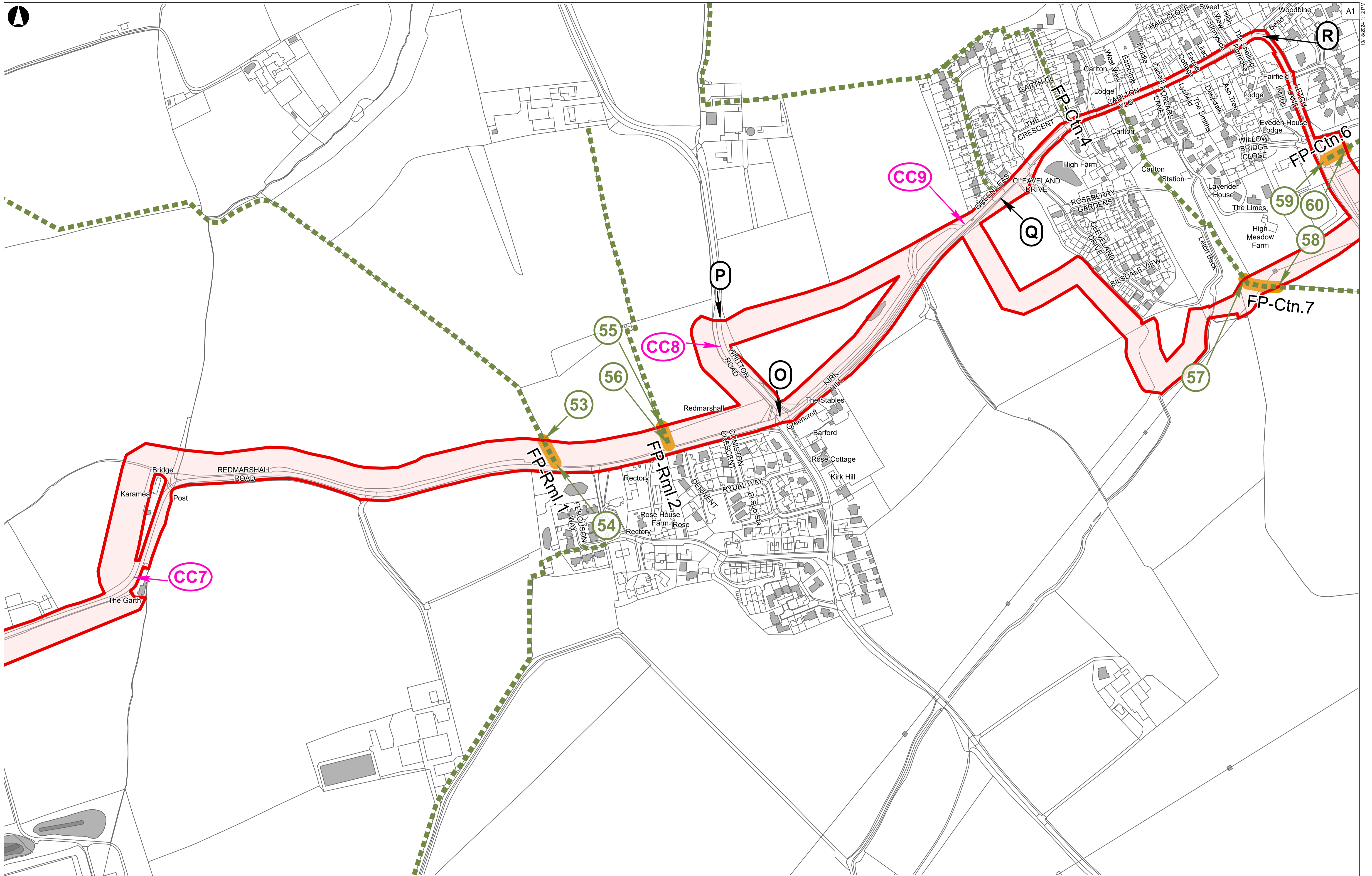
**286386-00**

Drawing Name

**BGS-APFP-00002**

Rev

**P06**



**Order Limits**

Existing Footpath

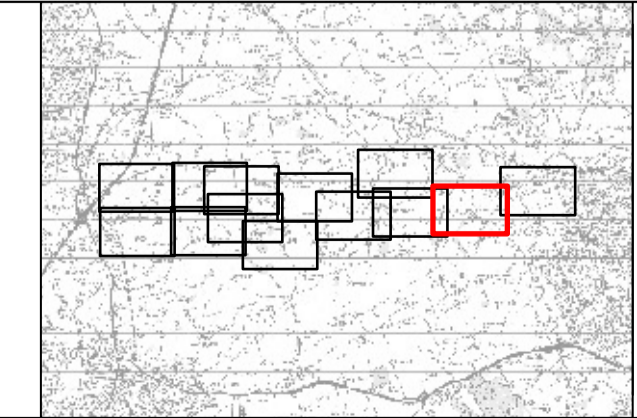
Proposed Extent of Temporary Management Measures (including Temporary Stopping Up)

Public Rights of Way to be stopped up (Schedule 5)

Streets subject to street works (Schedule 3)

A2 Alteration of streets and access to works (Schedules 4 and 6)

Proposed Cable Route Point (Schedule 3)



Coordinate System: British National Grid

This map is reproduced from Ordnance Survey material with the permission of Ordnance Survey on behalf of the controller of Her Majesty's Stationary Office. © Crown Copyright. Unauthorised reproduction infringes Crown copyright and may lead to prosecution or civil proceedings. LICENCE NUMBER: 0100031673 (2022)

0 50 100 200 Metres

PO6	18/10/2024	JEP	LM	TS	DB
Rev	Date	By	Chkd	Appd	Authd

Client

**RWE**

Project Name

**Byers Gill Solar**

Drawing Title

**Street Works, Public Rights of Way & Access Plans**

Sheet 12 of 13

**APFP Regulation 5(2)(k)**

Scale at A1

**1:2,500**

Role

**Issue**

Suitability

**APFP Regulation 5(2)(k)**

Project Number

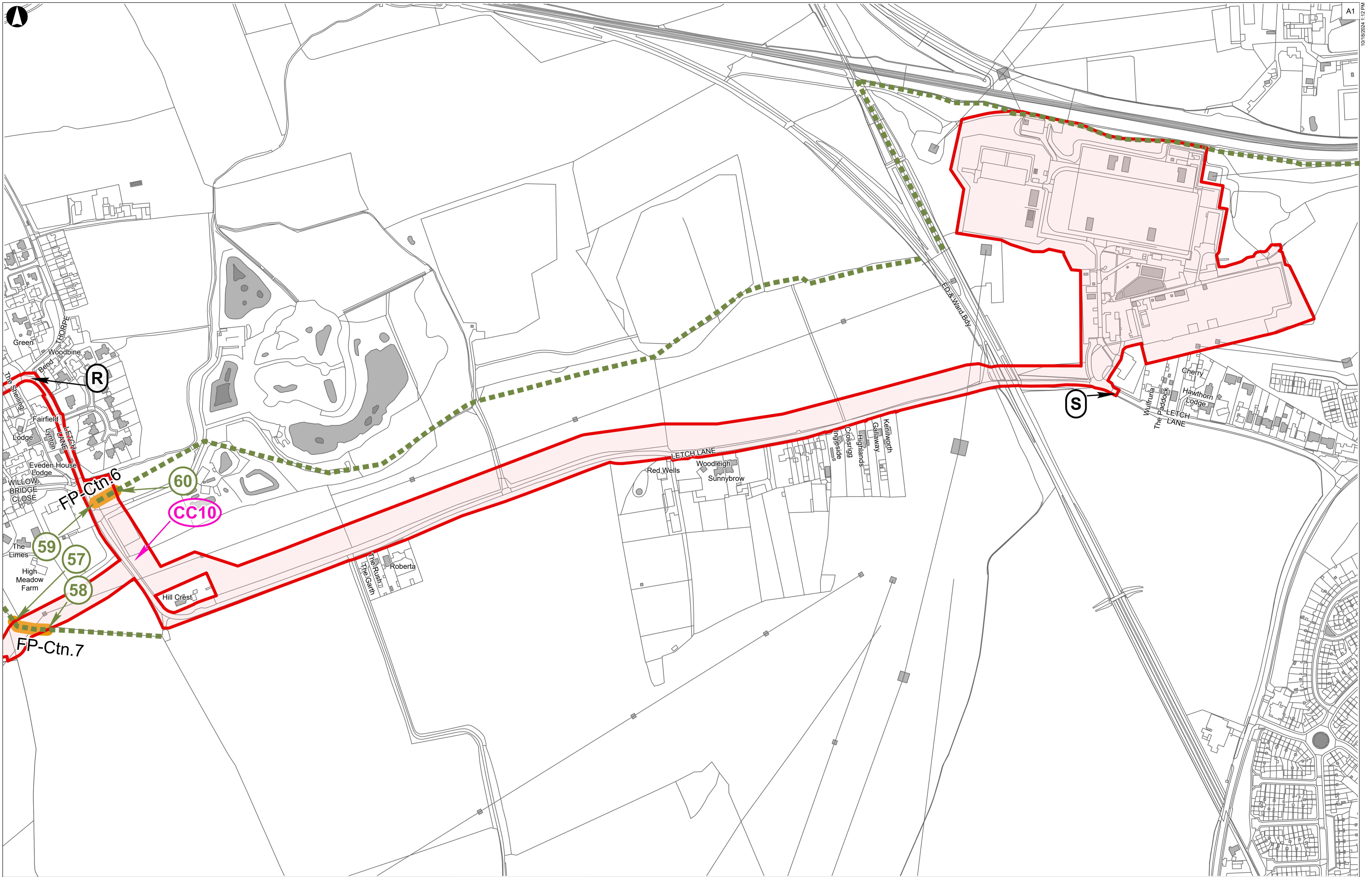
**286386-00**

Drawing Name

**BGS-APFP-00002**

Rev

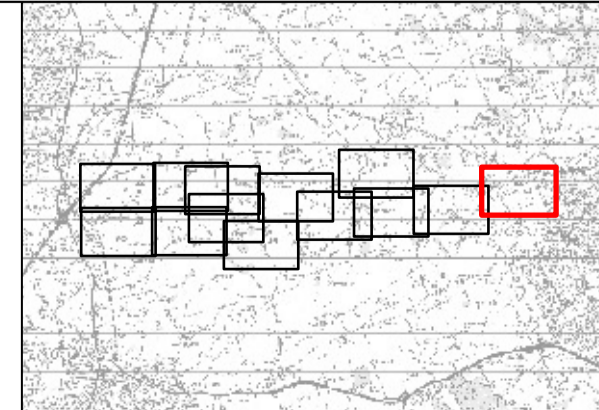
**P06**



- Order Limits
- Existing Footpath
- Proposed Extent of Temporary Management Measures (including Temporary Stopping Up)

- 1 Public Rights of Way to be stopped up (Schedule 5)
- A Streets subject to street works (Schedule 3)
- A2 Alteration of streets and access to works (Schedules 4 and 6)

- CC1 Proposed Cable Route Point (Schedule 3)



Coordinate System: British National Grid  
 This map is reproduced from Ordnance Survey material with the permission of Ordnance Survey on behalf of the controller of Her Majesty's Stationary Office. © Crown Copyright. Unauthorised reproduction infringes Crown copyright and may lead to prosecution or civil proceedings. LICENCE NUMBER: 0100031673 (2022)

Metres

0    50    100    200

PO6	18/10/2024	JEP	LM	TS	DB
Rev	Date	By	Chkd	Appd	Authd



Project Name  
**Byers Gill Solar**

Drawing Title  
**Street Works, Public Rights of Way & Access Plans**  
 Sheet 13 of 13  
**APFP Regulation 5(2)(k)**

Scale at A1  
**1:2,500**  
 Role  
**Issue**  
 Suitability  
**APFP Regulation 5(2)(k)**  
 Project Number  
**286386-00**  
 Drawing Name  
**BGS-APFP-00002**

Rev  
**P06**